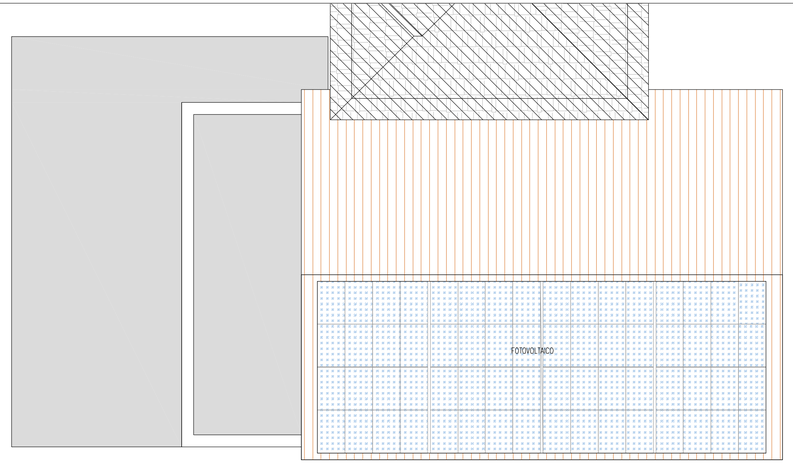


PIANTA PIANO COPERTURA - scala 1:100

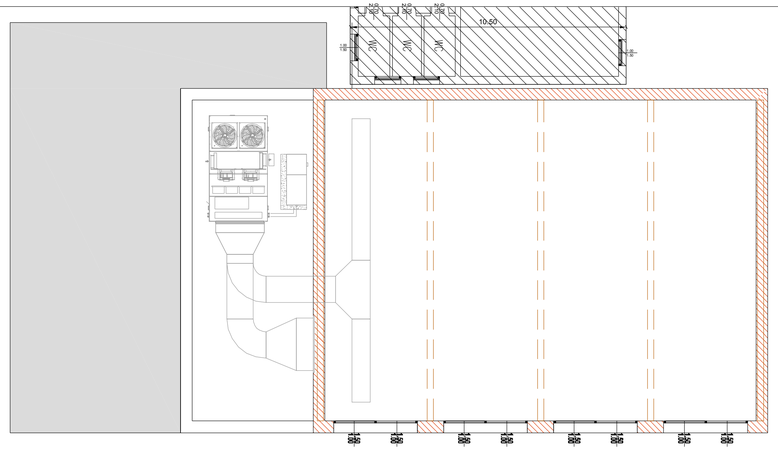


PIANTA PIANO PRIMO - scala 1:100

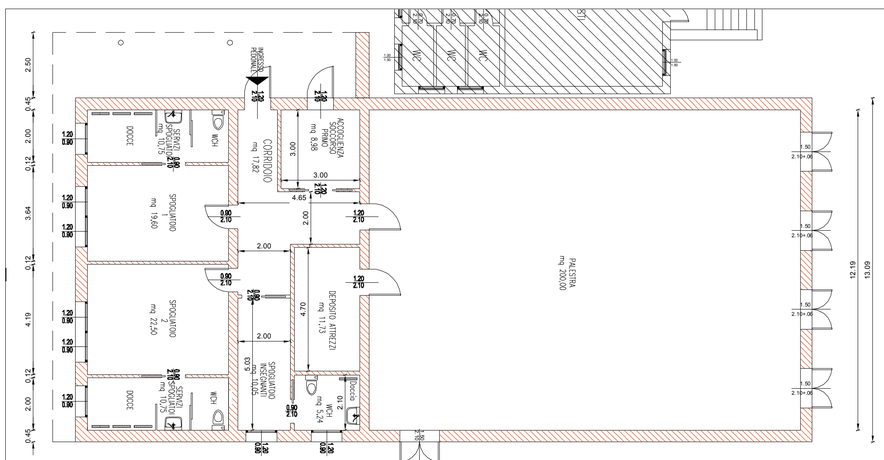


PIANTA PIANO RIALZATO - scala 1:100

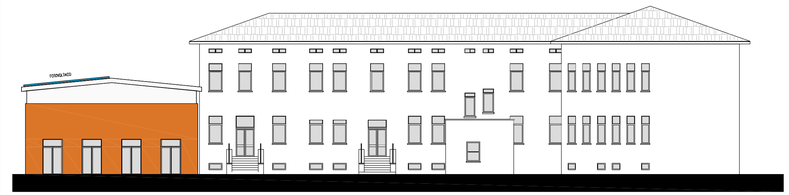

PROSPETTO EST - scala 1:200

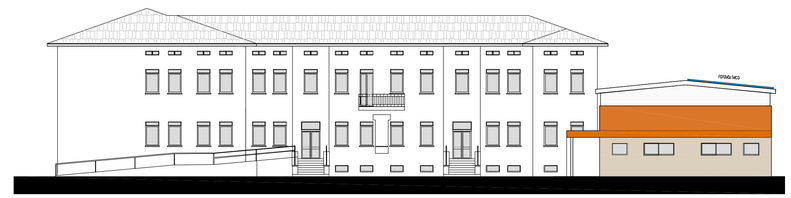

PROSPETTO OVEST - scala 1:200

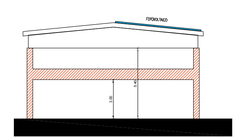

SEZIONE TRASVERSALE
scala 1:200

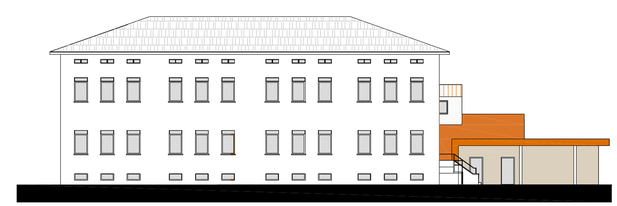

PROSPETTO NORD - scala 1:200

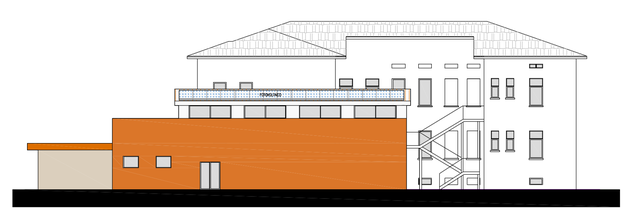

PROSPETTO SUD - scala 1:200

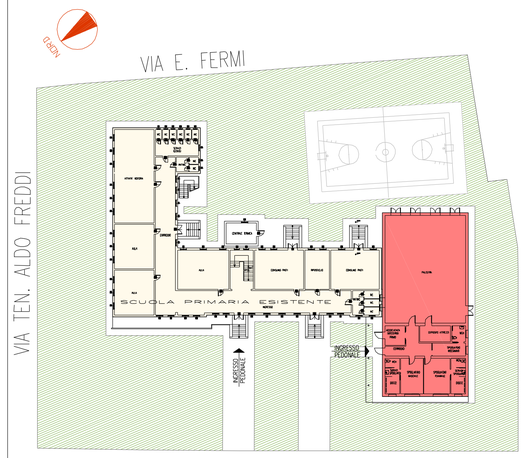


PLANIMETRIA GENERALE STATO DI PROGETTO - scala 1:400

REGIONE LOMBARDIA

PROVINCIA DI MANTOVA

COMUNE DI CURTATONE

PROPRIETA'

**COMUNE di CURTATONE**
Piazza Corte Spagnola n°6 - 46010 Curtatone (MN)
PEC: comune.curtatone@legalmail.it
www.curtatone.it

**SCUOLA PRIMARIA IN FRAZIONE SAN SILVESTRO**

**PROGETTO DI FATTIBILITA' TECNICO ECONOMICO**
**REALIZZAZIONE DI NUOVA PALESTRA SCOLASTICA**

**Piante e prospetti stato di progetto**

TAVOLA
4

SCALA

TIMBRO

PROGETTISTA
**ARCH. LUCIANO PASTORIO**
VIA REINA , 28 46013 CANNETO S/OGLIO (MN)
tel: 0376 222683 - Fax: 0376 750904 - e-mail: archpastorio@gmail.com

Data
Febbraio 2022